



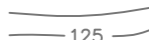




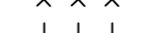






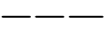



LEND A RISCOS

-  Movement of slope: Low risk zone
-  Flooding: Low risk zone
-  Technological risks: Low risk zone
-  Tidal asphyxiation risk zone

LEND A CARTOGRÁFICA

-  Curvas de nivel, cota
-  Punto acotado, cota
-  Ríos
-  Regos
-  Canles
-  Peche
-  Muro
-  Cultivo
-  Liña eléctrica. Potencia
-  Estrada Nacional
-  Estrada Provincial
-  Camiños
-  Devasas
-  Vía do ferrocarril